

ORDINANCE NO. 3005

AN ORDINANCE relating to setting a date of election for annexation of territory to Lakehaven Sewer District known as Geneva-Killarney.

PREAMBLE:

The requirements of RCW 56.24.070 and RCW 36.93.090, 36.93.093 and 36.93.100 for annexation of territory to a sewer district have been fulfilled by Lakehaven Sewer District; and the Elections Division inadvertently did not receive Ordinance No. 2862 in time to place this annexation on the November ballot.

BE IT ORDAINED BY THE COUNCIL OF KING COUNTY:

SECTION 1. Ordinance No. 2862 is hereby repealed.

SECTION 2. The proposed annexation of territory known as Geneva-Killarney to Lakehaven Sewer District will be conducive to the public health, welfare and convenience and will be of special benefit to the land included within the boundaries of the territory proposed to be annexed.

SECTION 3. A special election shall be held on the 8th day of February, 1977, within the territory of the proposed annexation as hereinafter described, between the hours of 7 o'clock A.M. and 8 o'clock P.M., for the purpose of submitting to the qualified electors within the territory proposed to be annexed the proposition of annexing said territory to Lakehaven Sewer District.

SECTION 4. The boundaries of the territory to be annexed to Lakehaven Sewer District are hereby described as follows:

Beginning at the Southeast corner of the Southwest quarter of the Southeast quarter of Section 22, Township 21 North, Range 4 East, W.M., in King County, Washington;

Thence Westerly along the South line of said Section 22, which is also the North line of Section 27, Township 21 North, Range 4 East, W.M., to a point 1397 feet West of the North quarter corner of said Section 27;

Thence Southwesterly to the intersection of the North line of the Southwest quarter of the Northwest quarter of said Section 27, and the West line of the East half of the West half of the Northwest quarter of said Section 27;

1 Thence Southerly along said West line to the East-
2 West centerline of said Section 27;

3 Thence Westerly along said East-West centerline to
4 the West line of said Section 27, which is also the
5 East line of Section 28, Township 21 North, Range
6 4 East, W.M.;

7 Thence Northerly along said East line to its
8 intersection with the North line of the South half
9 of the North half of the Southeast quarter of the
10 Northeast quarter of said Section 28;

11 Thence Westerly along said North line to its
12 intersection with the East line of the West
13 half of the Northeast quarter of said Section 28;

14 Thence Northerly along said East line and the East
15 line of the West half of the Southeast quarter of
16 Section 21, Township 21 North, Range 4 East, W.M.,
17 to its intersection with the South line of the North
18 480 feet of the Southeast quarter of the Southeast
19 quarter of said Section 21;

20 Thence Easterly along said South line to its
21 intersection with the East line of said Section
22 21, which is also the West line of said Section 22;

23 Thence Northerly along said West line to its
24 intersection with the East-West centerline of
25 said Section 22;

26 Thence Easterly along said East-West centerline to its
27 intersection with the East line of the West half
28 of the West half of said Section 22;

29 Thence Northerly along said West line to its
30 intersection with the Westerly extension of
31 the North line of the plat of Evergreen Park
32 Division No. 3 as recorded in Volume 49 of Plats,
33 page 85, records of King County, Washington;

Thence Easterly along said Westerly extension and
along the North line of Lots 17, 16, 15 and 14 of
said plat of Evergreen Park Division No. 3 to the
Southwest corner of the plat of Lake Geneva Park
No. 2 as recorded in Volume 68 of Plats, page
36, records of King County, Washington;

Thence Northerly along the West line of said plat
of Lake Geneva Park No. 2 to the Northwest corner
of said plat;

Thence Easterly along the North line of said
plat of Lake Geneva Park No. 2 and its Easterly
extension to the North-South centerline of
said Section 22;

Thence along said North-South centerline to its
intersection with the Westerly extension of the
North line of the Plat of Geneva Woods Addition
as recorded in Volume 70 of Plats, page 31,
records of King County, Washington;

1 Thence Easterly along the North line of said
2 Plat of Geneva Woods Addition and its Westerly
extension to the Northeast corner of said plat;

3 Thence Southerly along the East line of said
4 plat of Geneva Woods Addition and its Southerly
5 extension to its intersection with the centerline
of South 342nd Street;

6 Thence Easterly along said centerline to its
7 intersection with the centerline of 45th Avenue South;

8 Thence Northerly along said centerline to its
9 intersection with the Westerly extension of the
10 North line of the plat of Tyche Park as recorded
11 in Volume 85 of Plats, page 24, records of
King County, Washington;

12 Thence Easterly along said Westerly extension and
13 the North line of said plat of Tyche Park to
the Northeast corner of said plat;

14 Thence Southerly along the East line of said
15 plat and the Southerly extension thereof to the
centerline of South 342nd Street;

16 Thence Easterly along said centerline to its
17 intersection with the centerline of Military Road;

18 Thence Southerly and Southeasterly along the center-
19 line of Military Road to its intersection with
the East-West centerline of said Section 22;

20 Thence Westerly along said East-West centerline
21 to a point 180 feet East of the West line of the
Northeast quarter of the Southeast quarter of
22 said Section 22;

23 Thence Southerly along a line, 180 feet East
24 of and parallel to the West line of the North-
east quarter of the Southeast quarter of said
25 Section 22 to the South line thereof;

26 Thence Westerly along said south line to the
27 Northeast corner of the Southwest quarter of the
Southeast quarter of said Section 22;

28 Thence Southerly along the East line of said
29 subdivision to the Southeast corner of said
30 Southwest quarter of the Southeast quarter of said
31 Section 22 and the Point of Beginning.

32 SECTION 5. In submitting said proposition to the voters
33 for their approval or rejection, the proposition shall be expressed
on the ballot in the following terms:

1 For Annexation to LAKE HAVEN Sewer District


2 Against Annexation to LAKE HAVEN Sewer District

3 SECTION 6. Notice of election shall be published as
4 required by law.


5 INTRODUCED AND READ for the first time this 6TH day of
6 DECEMBER, 1976.

7 PASSED this 13TH day of DECEMBER, 1976.


8 KING COUNTY COUNCIL
9 KING COUNTY, WASHINGTON

10 
11 Chairman

12 ATTEST:

13 
14 Deputy Clerk of the Council

15 APPROVED this 14th day of December, 1976.

16 
17 King County Executive

18
19
20
21
22
23
24
25
26
27
28
29
30
31
32
33